

Potential Housing Opportunity Sites

Downtown and Middlefield

Acres (# of Sites)


- < 0.5 (6)
- 0.5 - 0.9 (19)
- 1 - 5 (17)
- > 5 (7)

(R) = Reuse Site
(C) = Religious Facility

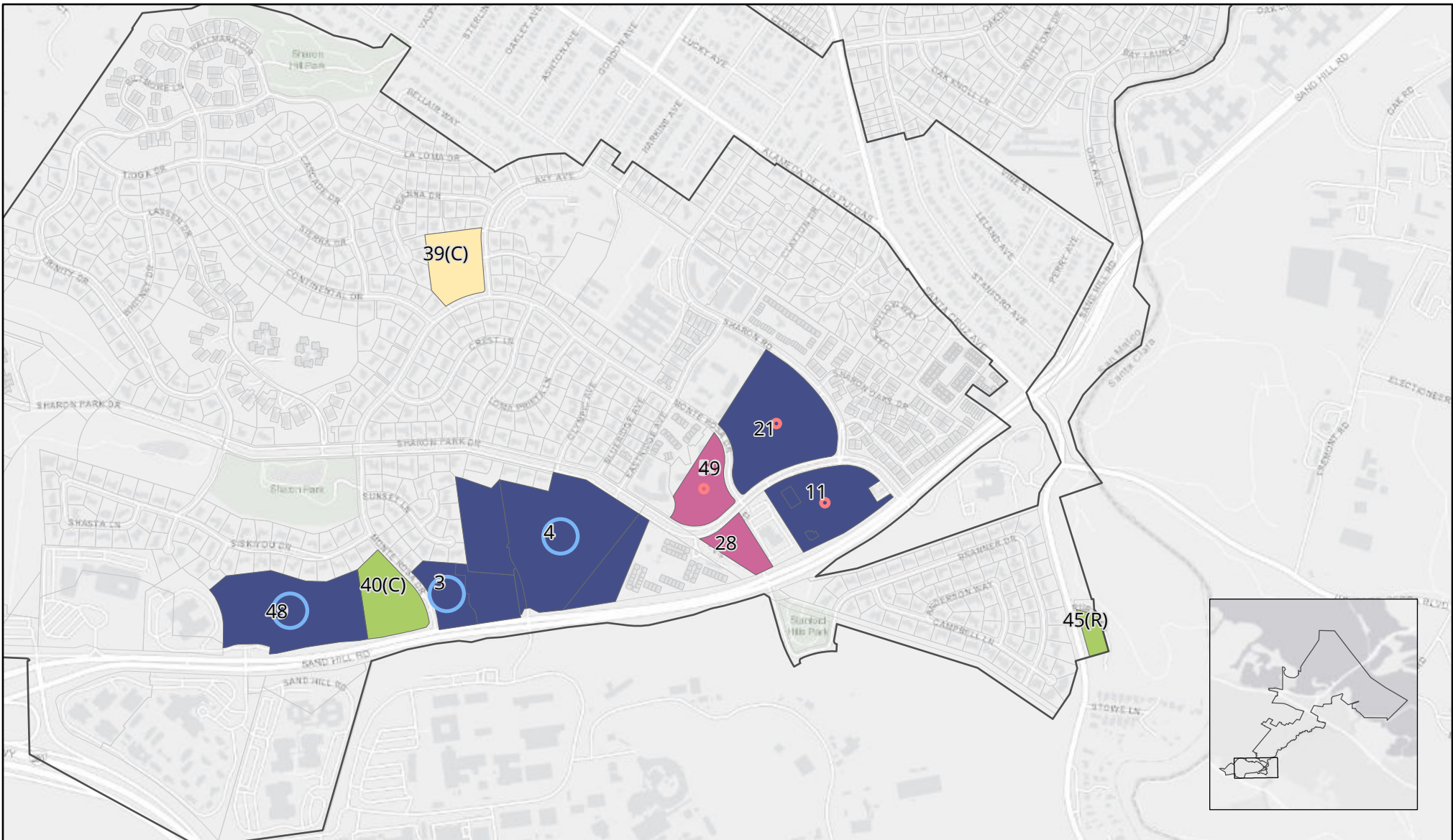
Portioned-Off (# of Sites)

- 1 ac. Development (3)
- 2 ac. Development (5)
- 1/2 Mile from Major Transit Stop
- City Boundary

"Portioned-Off" sites have 1 or 5-acre subsections to promote 100% affordable housing on sites that are otherwise too large for feasibility or already contain dense housing, but are suitable for additional 100% affordable housing development.



Projection: NAD83 StatePlane California III FIPS0403 (USFeet)



Potential Housing Opportunity Sites

Sharon Heights

Acres (# of Sites)


- < 0.5 (6)
- 0.5 - 0.9 (19)
- 1 - 5 (17)
- > 5 (7)

(R) = Reuse Site
(C) = Religious Facility

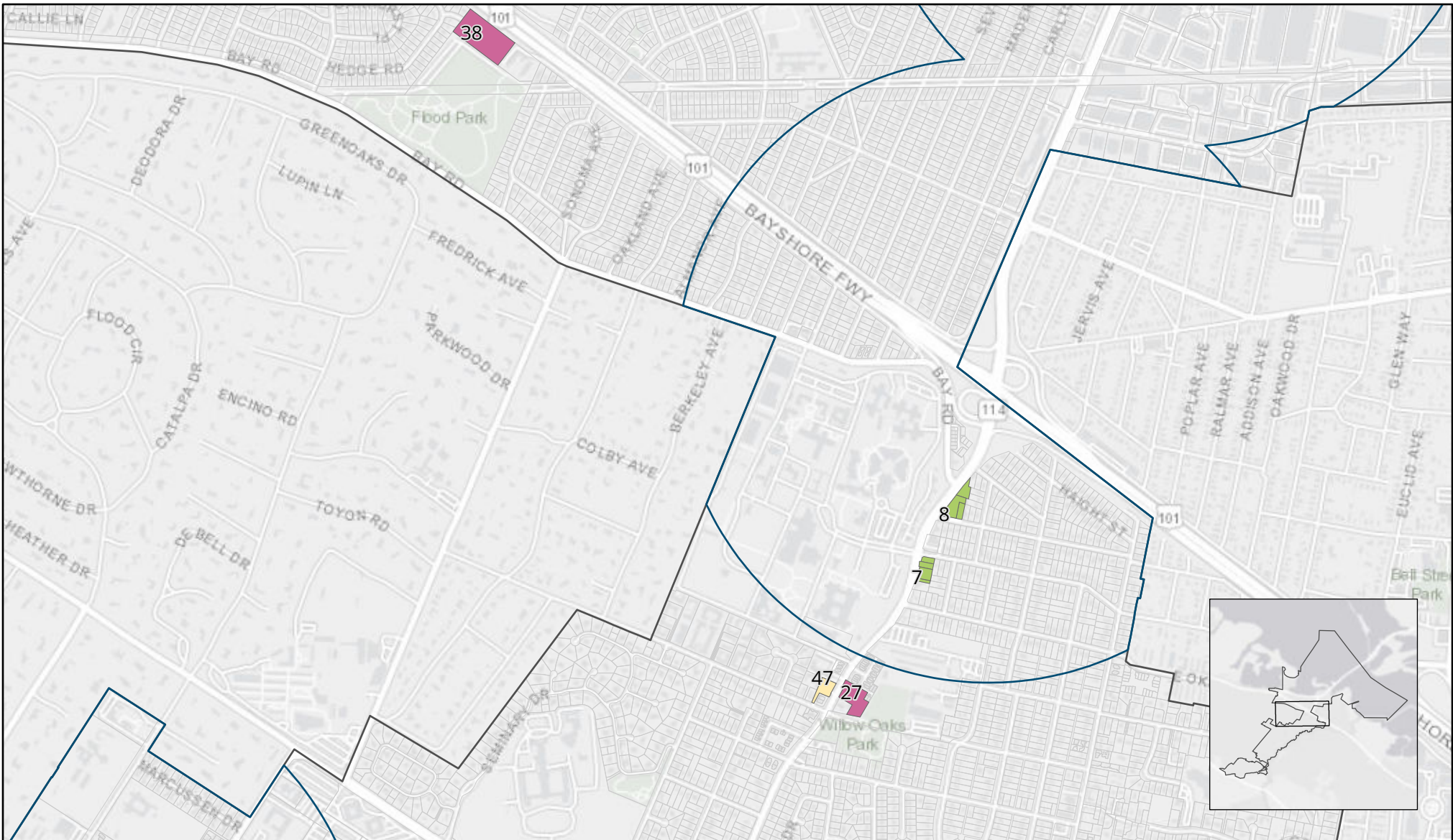
Portioned-Off (# of Sites)

- 1 ac. Development (3)
- 2 ac. Development (5)
- 1/2 Mile from Major Transit Stop
- City Boundary

"Portioned-Off" sites have 1 or 5-acre subsections to promote 100% affordable housing on sites that are otherwise too large for feasibility or already contain dense housing, but are suitable for additional 100% affordable housing development.



Projection: NAD83 StatePlane California III FIPS0403 (USFeet)



Potential Housing Opportunity Sites

Willow and Flood Park

Acres (# of Sites)


- < 0.5 (6)
- 0.5 - 0.9 (19)
- 1 - 5 (17)
- > 5 (7)

(R) = Reuse Site
(C) = Religious Facility

Portioned-Off (# of Sites)

- 1 ac. Development (3)
- 2 ac. Development (5)
- 1/2 Mile from Major Transit Stop
- City Boundary

"Portioned-Off" sites have 1 or 5-acre subsections to promote 100% affordable housing on sites that are otherwise too large for feasibility or already contain dense housing, but are suitable for additional 100% affordable housing development.



Projection: NAD83 StatePlane California III FIPS0403 (USFeet)

